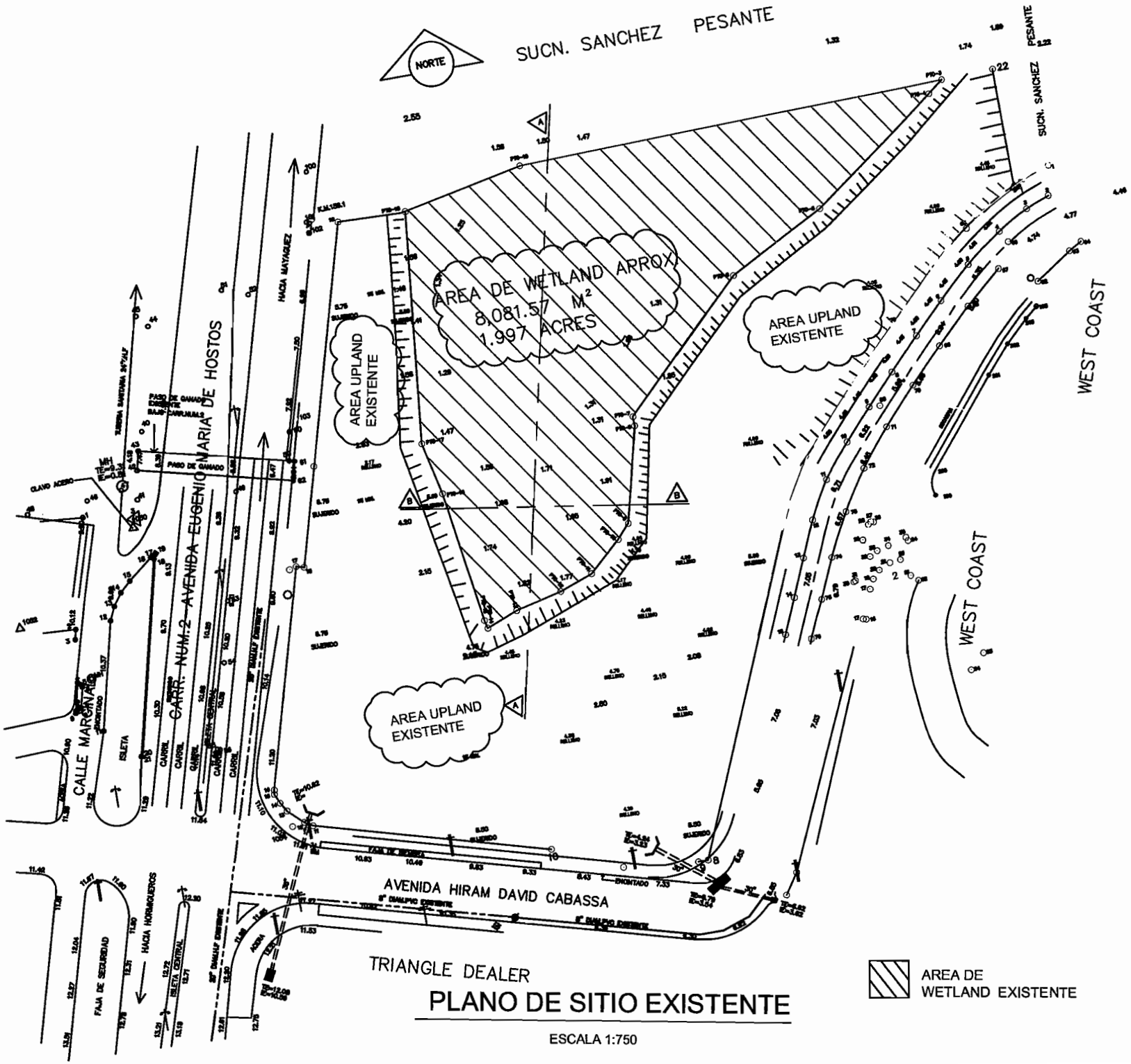

PLANO DE SITIO EXISTENTE

ESCALA 1:750

AREA DE WETLAND EXISTENTE

US ARMY CORPS OF ENGINEERS
PERMIT NO. SAJ-1989-00627
DRAWING 1 OF 8 MAY 2012

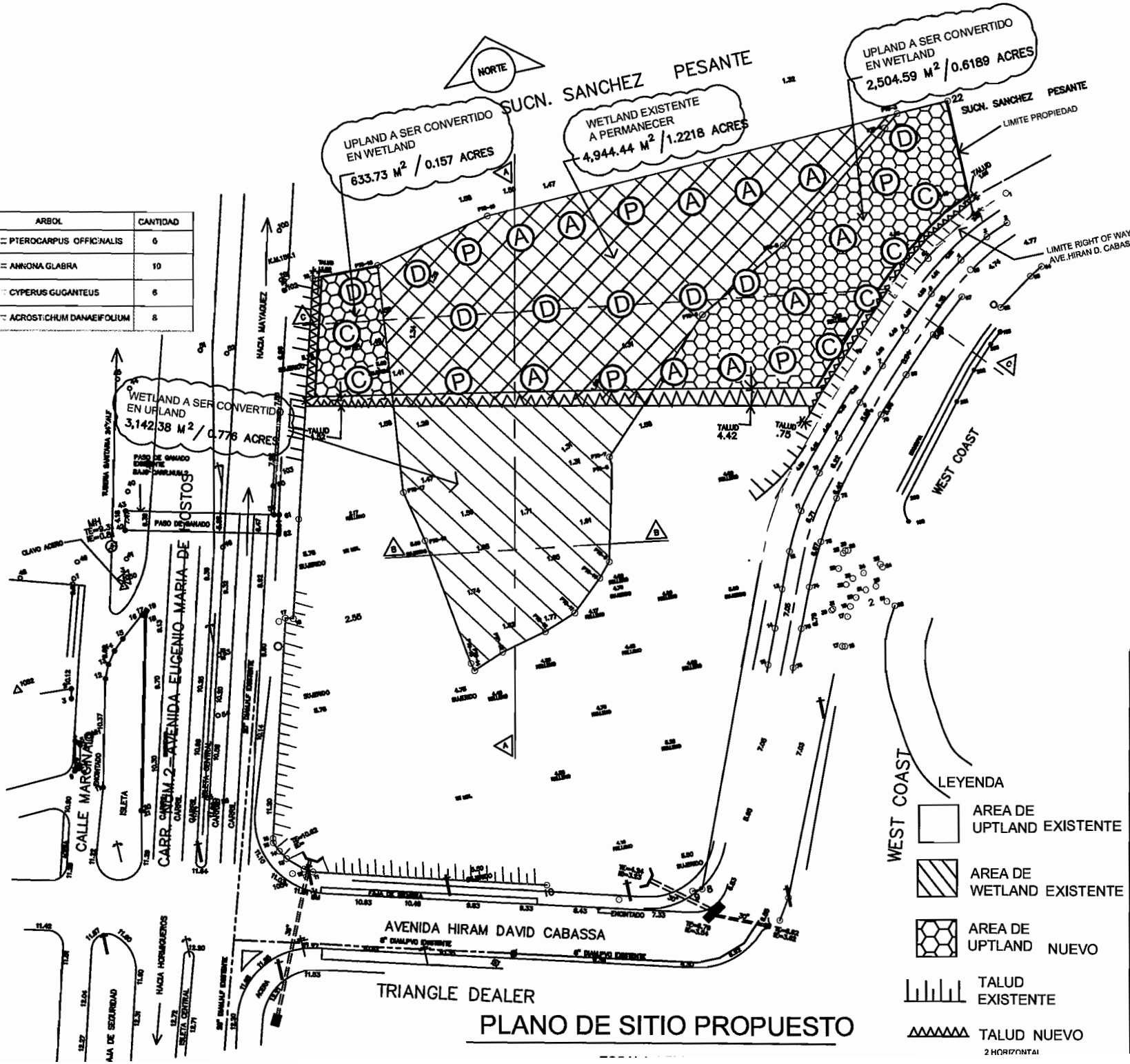

ARBOL	CANTIDAD
(P) = PTEROCARPUS OFFICINALIS	6
(A) = ANNONA GLABRA	10
(C) = CYPERUS GUGANTEUS	6
(D) = ACROSTICHUM DANAEIFOLIUM	8

PLANO DE SITIO PROPUESTO

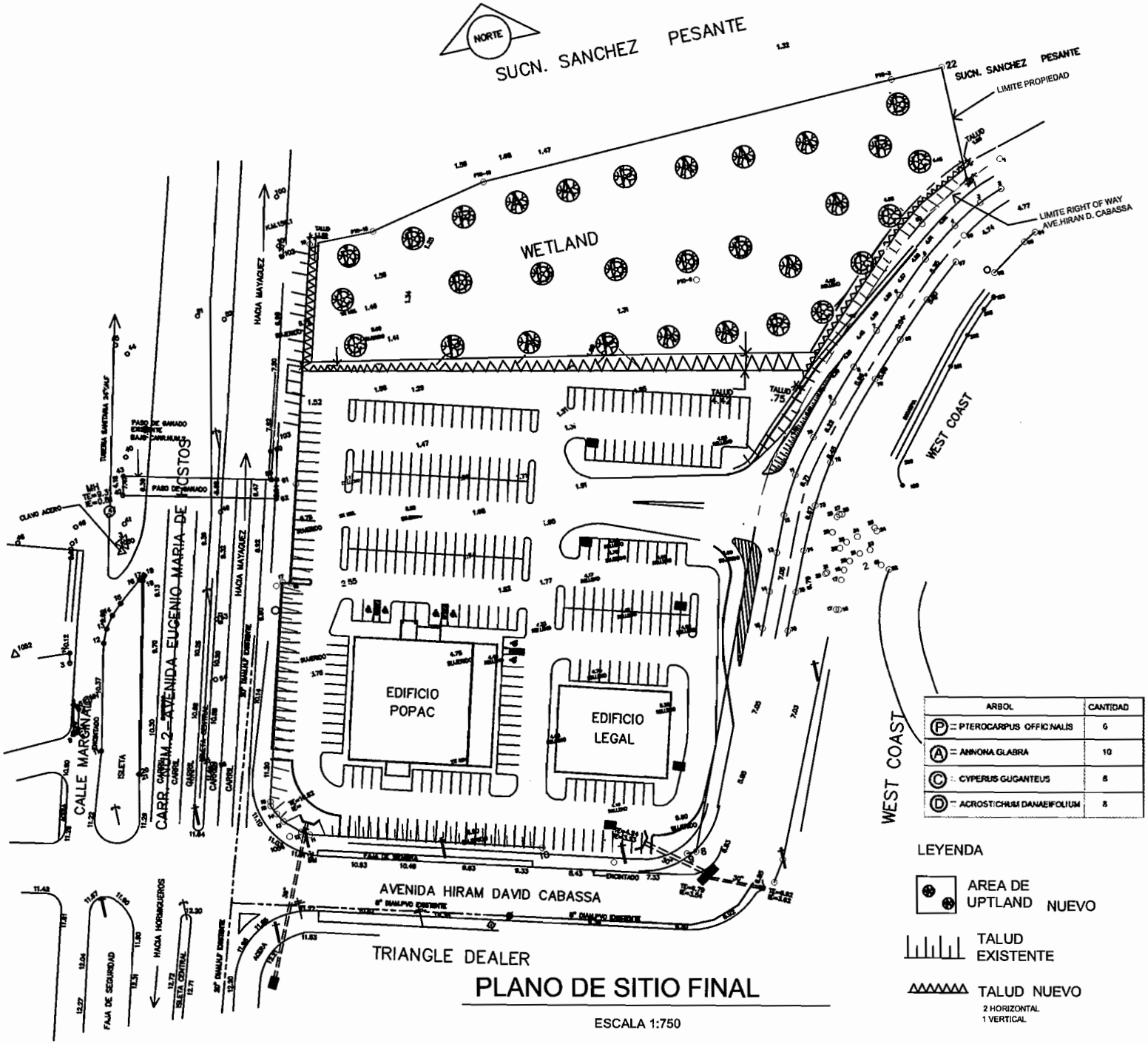

ARBOL	CANTIDAD
(P) = PTEROCARPUS OFFICINALIS	6
(A) = ANNONA GLABRA	10
(C) = CYPERUS GIGANTEUS	8
(D) = ACROSTICHUM DANAEIFOLIUM	8

LEYENDA

AREA DE UPTLAND NUEVO

TALUD EXISTENTE

TALUD NUEVO
2 HORIZONTAL
1 VERTICAL

PLANO DE SITIO FINAL

ESCALA 1:750

US ARMY CORPS OF ENGINEERS
PERMIT NO. SAJ-1989-00627
DRAWING 3 OF 8 MAY 2012