PUERTO DEL REY RESORT(CAYO LARGO)

AMENDED MASTER INSCRIPTION PLAN

BARRIO QUEBRADA VUELTAS, FAJARDO PUERTO RICO.

Exhibit #5

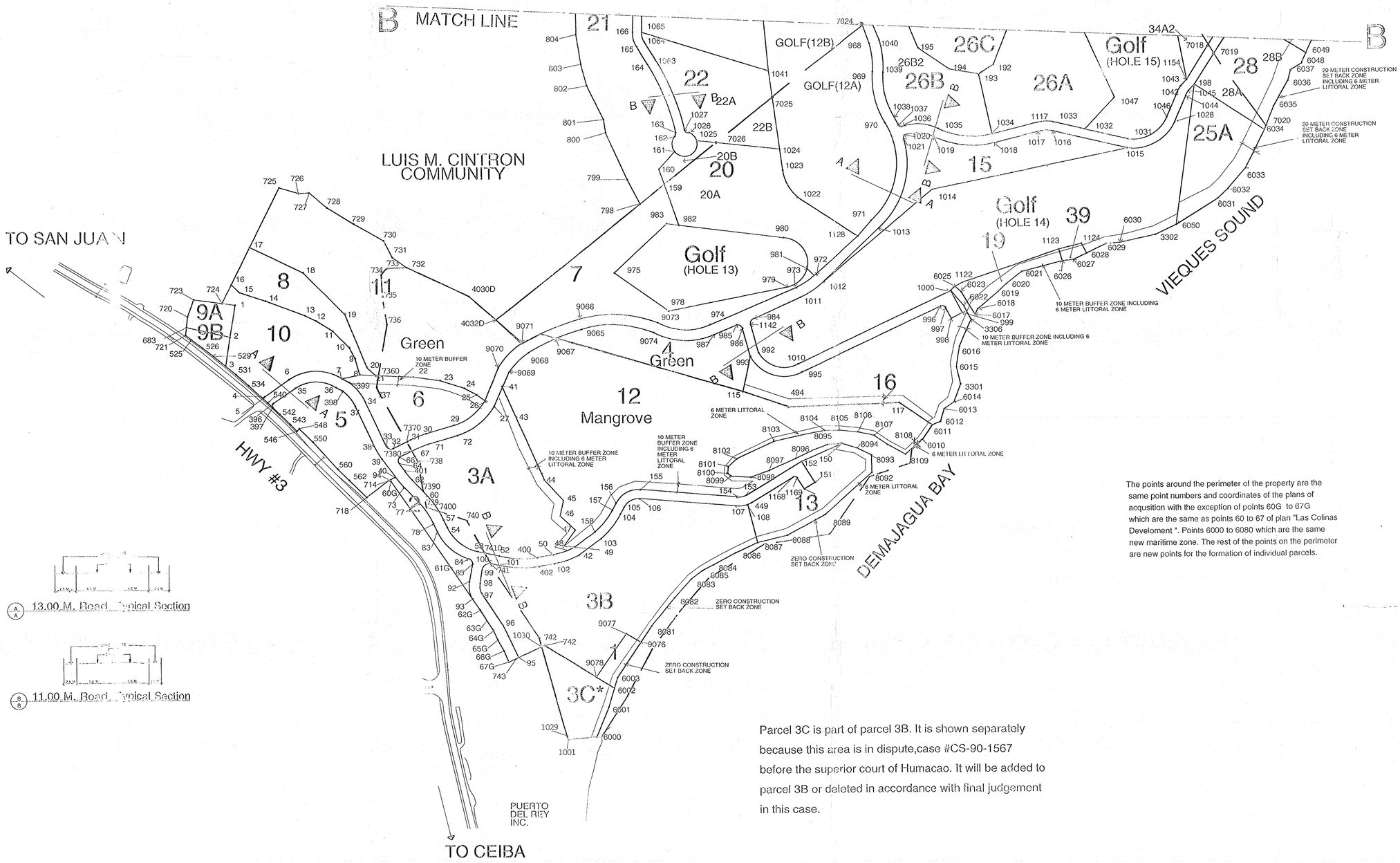

PROJECT SITE

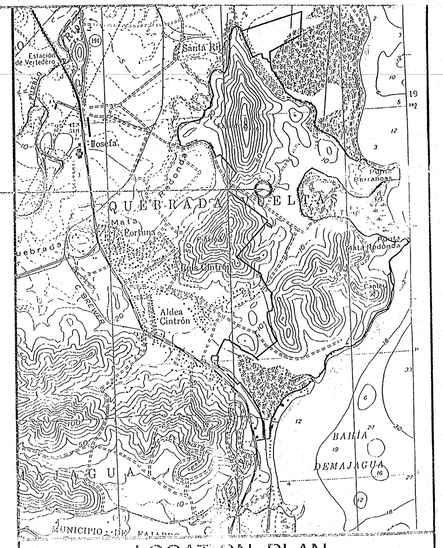

LOCATION PLAN

SCALE 1:20,000

Fajardo,P.R. 18065-66-TM-020

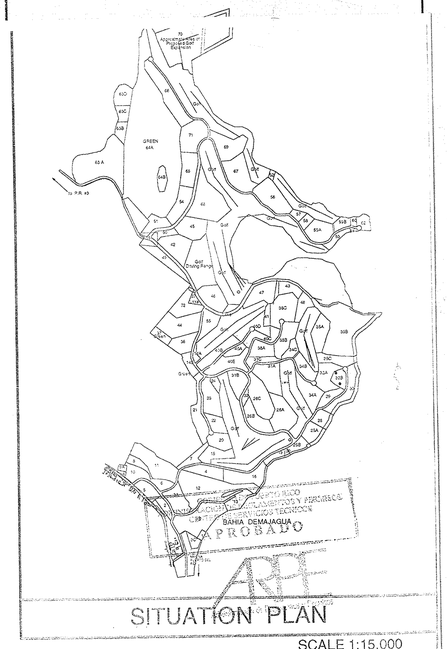

SITUATION PLAN

SCALE 1:15,000

The points around the perimeter of the property are the same point numbers and coordinates of the plans of acqusition with the exception of points 60G to 67G which are the same as points 60 to 67 of plan "Las Colinas Develoment ". Points 6000 to 6080 which are the same new maritime zone. The rest of the points on the perimeter are new points for the formation of individual parcels.

Parcel 3C is part of parcel 3B. It is shown separately because this area is in dispute,case #CS-90-1567 before the superior court of Humacao. It will be added to parcel 3B or deleted in accordance with final judgement in this case.

ACQUISITIONS

NOTE : We used the data from the survey plans of three (3) properties to be segregated from the "Colonia Santa Rita (Josefa)", of Land Autority of Puerto Rico to be transferred through sale to the Medio Mundo Inc. dated February 15, 1989 . and signed by Surveyor Carlos Roberto Rodriguez, Lic. 7192 . Jointly with the survey plan of "Manglar Fortuna dated January 29,1996 and signed by Surveyor Pedro Davila Colon, Lic. 9323 , the survey plan of the "Finca Josefa" dated January 7,1983 and signed by Surveyor Mercelino Diaz Lic. 7193 and with the survey plan of "La Finca Mata Redonda" and signed by Pedro Davila Colon, Lic. 9323. For parcel 3C we used the data of survey plan "Manglar Fortuna " dated January 29,1996 signed by Surveyor Pedro Davila Colon Lic. 9323 and plan "Las Colinas Development dated July 3,1972 signed by Surveyor Frank Rodriguez lic 2082

JOSE CRUZ NIEVES AGRIMENSOR LICENCIADO

Certified to be Correct by :

Place : ..... Date : .....

SCALE 1:2,000

MEDIO MUNDO INC.
P.O. BOX 1198
FAJARDO, PUERTO RICO 00738
TEL. (809) 860-1000 FAX. (809) 860-7592

PROJECT NAME : PUERTO DEL REY RESORT (CAYO LARGO)
DRAWING TITLE : AMENDED MASTER INSCRIPTION PLAN
PLACE : FAJARDO,PUERTO RICO

Field work by : Agrim. Jose Cruz LIC # 16496
Calculation by : Agrim. Jose Cruz
Drawing by : Agrim. Jose Cruz
Computer File # :
Date : JUNE 99 Rev. 4
Page # 3 of 24
Contours interval :
SCALE 1:2,000